



Site #	Address	Sample Date	Chlorine mg/L (Total)	Total Coliform	E. Coli		Site #	Address	Resample Date	Chlorine mg/L (Total)	Total Coliform	E. Coli
1	Franklin St.	3/1/2022	3.40	Absent	Absent							
2	Allende St.	3/1/2022	4.10	HB			2	Allende St.	3/2/2022	3.60	Absent	Absent
3	Sanders Ave.	3/1/2022	4.10	HB			3	Sanders Ave.	3/2/2022	3.96	Absent	Absent
4	Tilden Ave.	3/1/2022	4.60	Absent	Absent							
5	E. San Carlos St.	3/1/2022	4.60	Absent	Absent							
6	E. Bustamante St.	3/1/2022	4.10	Absent	Absent							
7	Lane St.	3/1/2022	4.30	Absent	Absent							
8	Clark Blvd.	3/1/2022	3.90	Absent	Absent							
9	Yorkshire St.	3/1/2022	4.80	Absent	Absent							
10	France Ct.	3/1/2022	1.30	Absent	Absent							
11	Palo De Rosa Lp.	3/1/2022	3.20	HB			11	Palo De Rosa Lp.	3/2/2022	3.40	Absent	Absent
12	Floral Blvd.	3/1/2022	2.88	Absent	Absent							
13	Larga Vista Dr.	3/1/2022	2.66	Absent	Absent							
14	Franciscanos Ln.	3/1/2022	2.84	Absent	Absent							
15	Tabasco Dr.	3/1/2022	2.86	Absent	Absent							
16	Belmont Dr.	3/1/2022	2.88	Absent	Absent							
17	Angus Dr.	3/1/2022	2.86	Absent	Absent							
18	Freedom Ln.	3/1/2022	3.60	Absent	Absent							
19	Reagan Dr.	3/1/2022	3.62	Absent	Absent							
20	Morelia Dr.	3/1/2022	4.18	HB			20	Morelia Dr.	3/2/2022	3.70	Absent	Absent
21	Aguanieve Dr.	3/1/2022	2.95	HB			21	Aguanieve Dr.	3/2/2022	3.51	Absent	Absent
22	Cuatro Vientos	3/1/2022	3.13	Absent	Absent							
23	S. Urbahn Ave.	3/1/2022	2.12	Absent	Absent							
24	S. Milmo Ave.	3/1/2022	4.56	HB			24	S. Milmo Ave.	3/2/2022	4.15	Absent	Absent
25	Chacota St.	3/1/2022	4.40	Absent	Absent							
26	S. Ejido Ave.	3/1/2022	3.11	Absent	Absent							
27	S. Milmo Ave	3/1/2022	3.20	Absent	Absent							
28	Green St.	3/1/2022	3.82	Absent	Absent							
29	Balboa St.	3/1/2022	3.50	Absent	Absent							
30	S. España Dr.	3/1/2022	3.85	Absent	Absent							
31	Laredo St.	3/1/2022	3.77	Absent	Absent							
32	Garfield St.	3/1/2022	4.69	Absent	Absent							
33	Rosario St.	3/1/2022	4.70	Absent	Absent							
34	Willow St.	3/1/2022	4.30	Absent	Absent							
35	N Loring Ave	3/1/2022	4.70	Absent	Absent							
36	Cortez St.	3/1/2022	4.60	Absent	Absent							
37	Mier St.	3/1/2022	3.70	Absent	Absent							
38	Hendricks Ave	3/1/2022	3.20	Absent	Absent							
39	Cedar Ave.	3/1/2022	4.60	Absent	Absent							
40	E. Plum St.	3/1/2022	4.99	HB			40	E. Plum St.	3/2/2022	4.80	Absent	Absent
41	E. Ash St.	3/1/2022	4.73	Absent	Absent							
42	Fairway Ln.	3/1/2022	3.86	Absent	Absent							
43	Casa Del Sol Blvd.	3/1/2022	3.83	Absent	Absent							
44	Remington Rd.	3/1/2022	4.02	Absent	Absent							
45	Independence Dr.	3/1/2022	3.40	Absent	Absent							
46	Lost Hills Trail.	3/1/2022	2.21	Absent	Absent							

CITY OF LAREDO UTILITIES MARCH 4, 2022 BAC_T SAMPLING SITES


Legend

BWN_Bact_Sites_template
Bac_T TESTING SITE

 BWN Area

 <all other values>

PRESS_ZONE

 HWY 359; MHOC 3, 6; Sierra Vista

No	ADDRESS
1	Franklin St.
2	Allende St.
3	Sanders Ave
4	Tilden Ave.
5	E. San Carlos St.
6	E. Bustamante St.
7	Lane St.
8	Clark Blvd.
9	Yorkshire St.
10	France Ct.
11	Palo De Rosa Lp.
12	Floral Blvd.
13	Larga Vista Dr.
14	Franciscanos Ln.
15	Tabasco Dr.
16	Belmont Dr.
17	Angus Dr.
18	Freedom Ln.
19	Reagan Dr.
20	Morelia Dr.
21	Aguanieve Dr.
22	Cuatro Vientos
23	S. Urbahn Ave.
24	S. Milmo Ave
25	Chacota St.
26	S. Ejido Ave.
27	S. Milmo Ave
28	Green St.
29	Balboa St.
30	S. España Dr.
31	Laredo St.
32	Garfield St.
33	Rosario St.
34	Willow St.
35	N Loring Ave
36	Cortez St.
37	Mier St.
38	Hendricks Ave
39	Cedar Ave.
40	E. Plum
41	E. Ash St.
42	Fairway Ln.
43	Casa Del Sol Blvd.
44	Remington Rd.
45	Independence Dr.
46	Lost Hills Trail.
47	Oleander St.
48	Katiana Dr.
49	Alemanys St.
50	Exodus Dr.
51	Corrada Ave.
52	San Felipe Ln.
53	Comales Dr.
54	La Pita Mangana Rd
55	Susie Dr.
56	Salamanca Ave.
57	Doctora Eve Perez Ln
58	Saint Kathryn Lp.
59	Saint Sylvia Lp
60	Bengo Bay Rd.
61	Dante Lp.
62	East Ozuna
63	Pinzon
64	Milagro Rd.
65	Valdosa Dr.
66	Lake Powell Dr.
67	Grisell Dr.
68	Emory Lp.

