

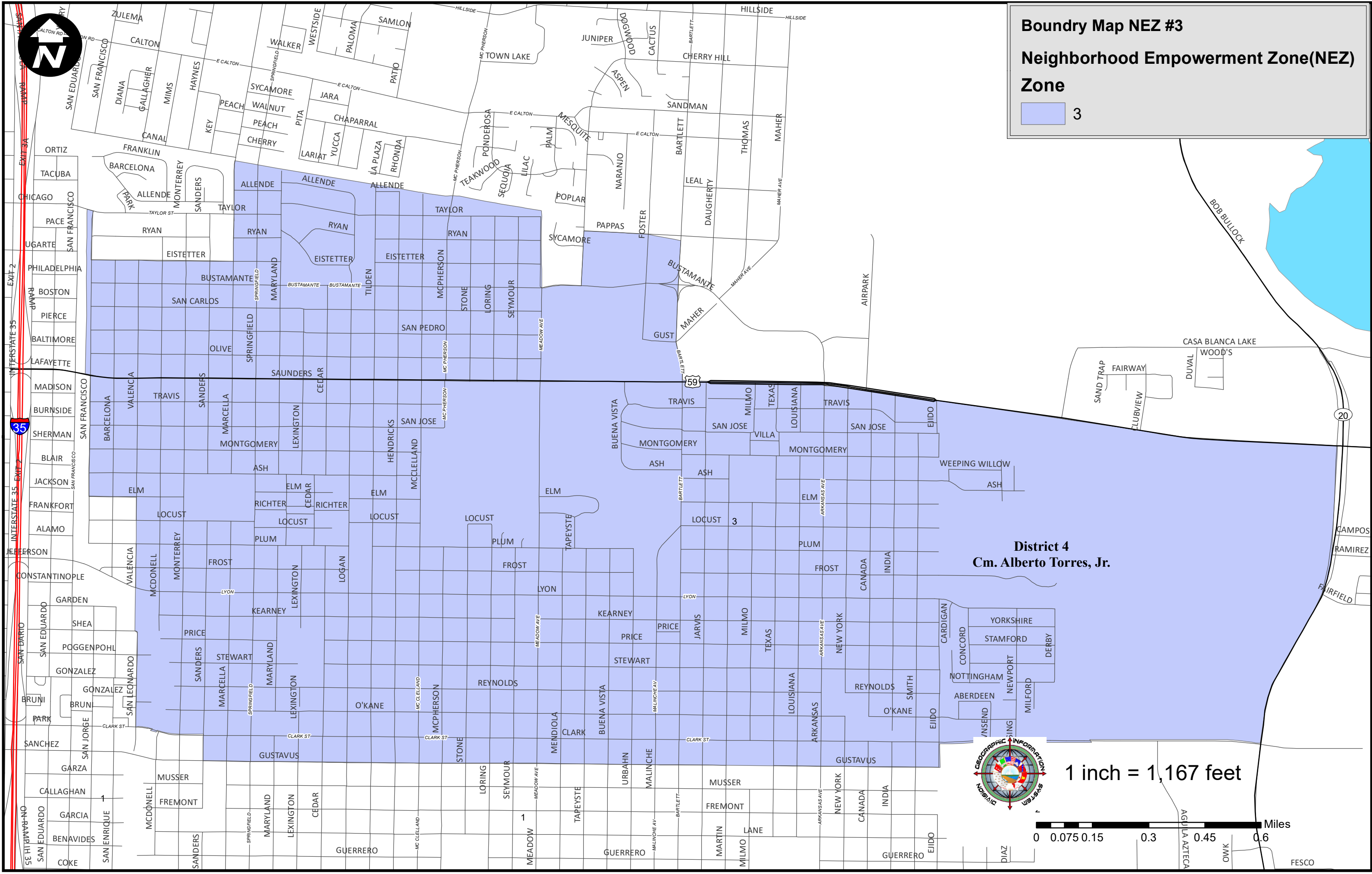
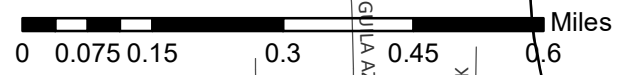




**Boundry Map NEZ #3**  
**Neighborhood Empowerment Zone(NEZ)**  
**Zone**  
 **3**



1 inch = 1,167 feet



Miles  
 0 0.075 0.15 0.3 0.45 0.6  
 AGUILA AZTECA OMK FESCO

**District 4**  
**Cm. Alberto Torres, Jr.**